



Empowered lives.
Resilient nations.



www.theGEF.org



CLME+ Project

Caribbean & North Brazil Shelf Large Marine Ecosystems

International Partnerships for
Regional Ocean Governance, Cape Town, 2017



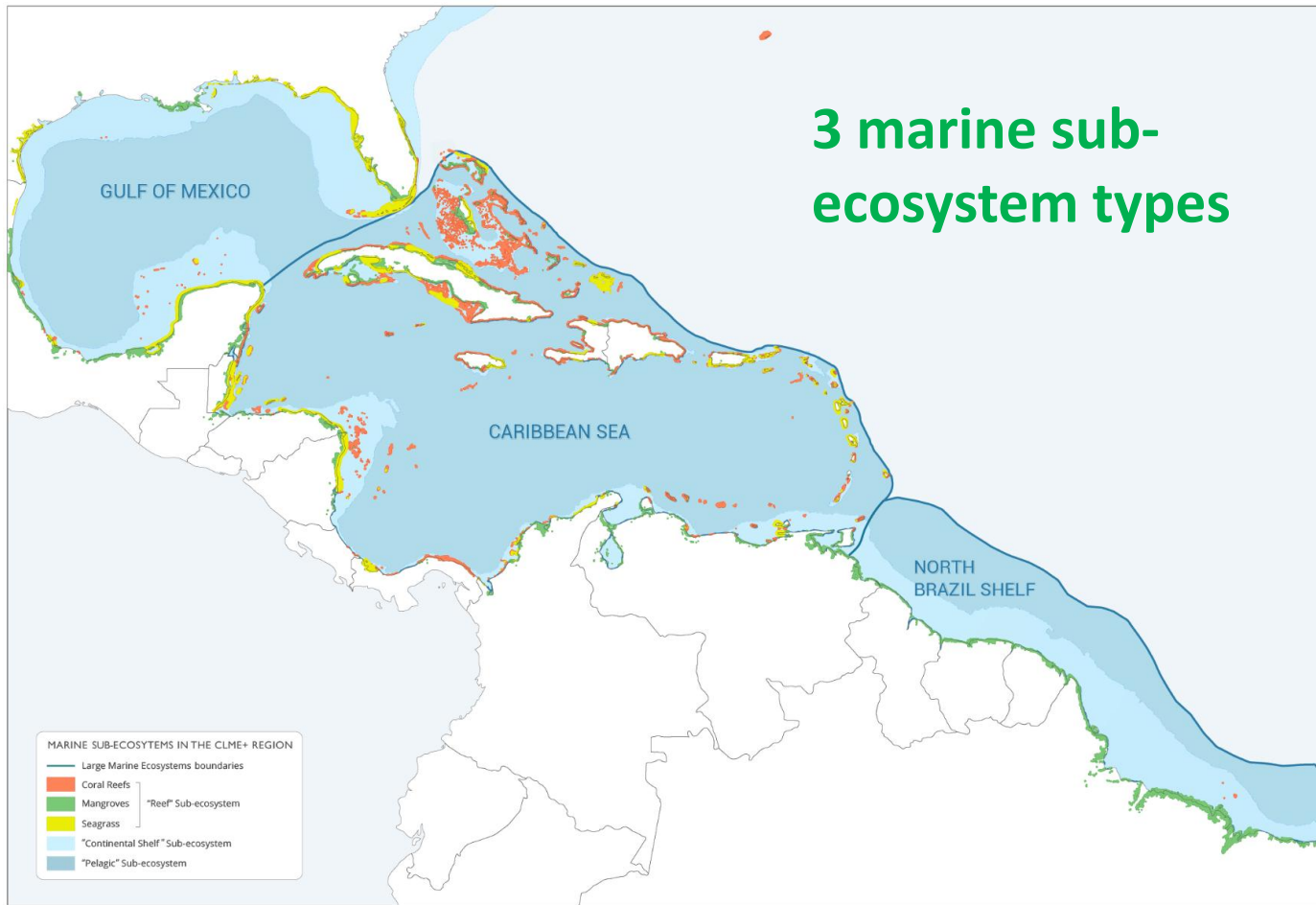
LAC Region Breakout: The CLME+ EXPERIENCE

Patrick Debels
Regional Coordinator, UNDP/GEF CLME+ Project

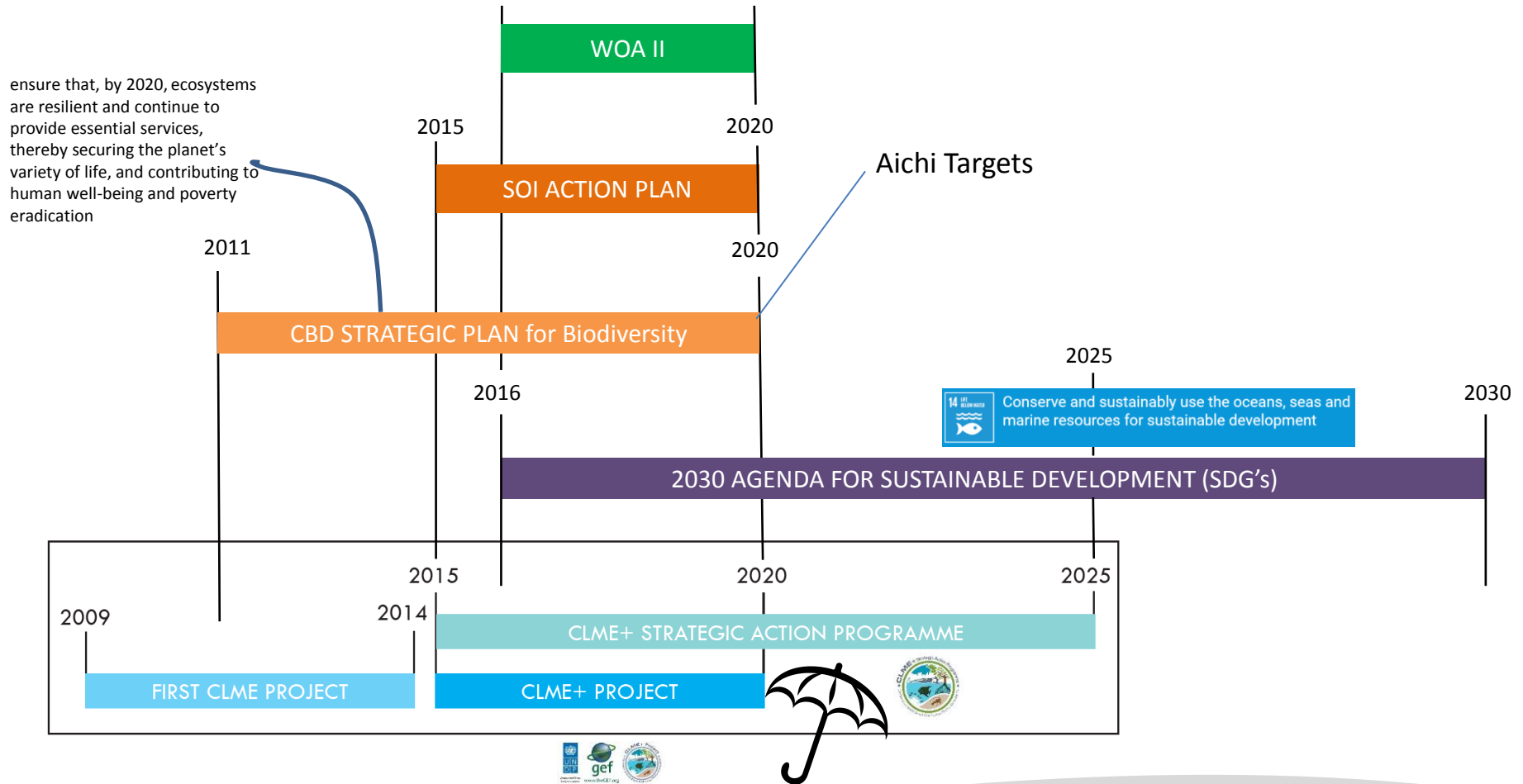
@ Juan Vega

Catalyzing implementation of the Strategic Action Programme for the Caribbean and North Brazil Shelf LME's (2015-2020)

CLME+ region vs Wider Caribbean Region



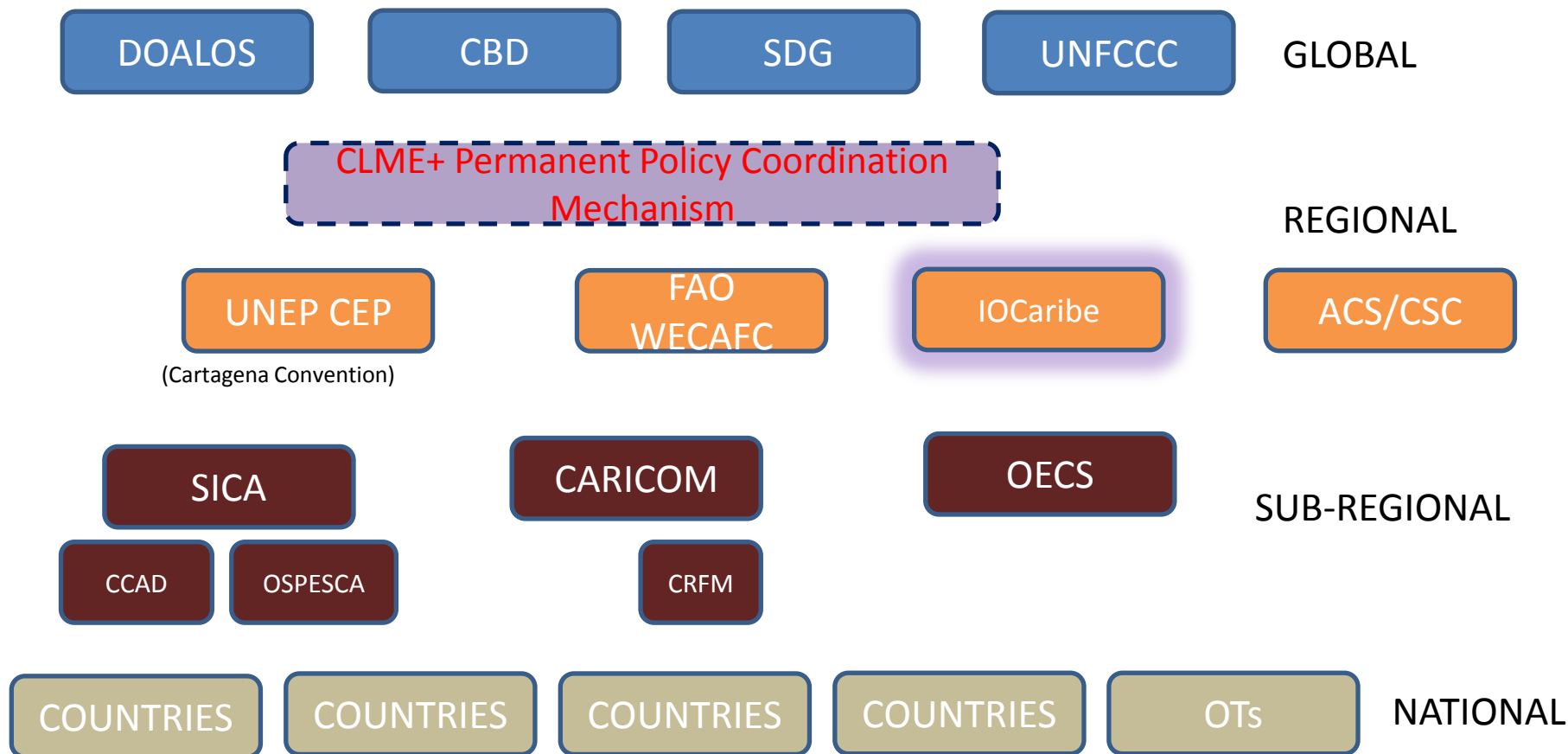
Timeline of Regional and Global Processes towards Sustainable Oceans



COMMON, BUT DIFFERENTIATED RESPONSIBILITIES

International Partnerships for Regional Ocean Governance, Cape Town, 2017

Multi-level, nested **Regional Governance Framework** for the CLME+ region





GLOBAL **ALLIANCE** & **PARTNERSHIP** FOR THE SUSTAINABLE MANAGEMENT, USE AND PROTECTION OF THE CARIBBEAN AND NORTH BRAZIL SHELF LARGE MARINE ECOSYSTEMS



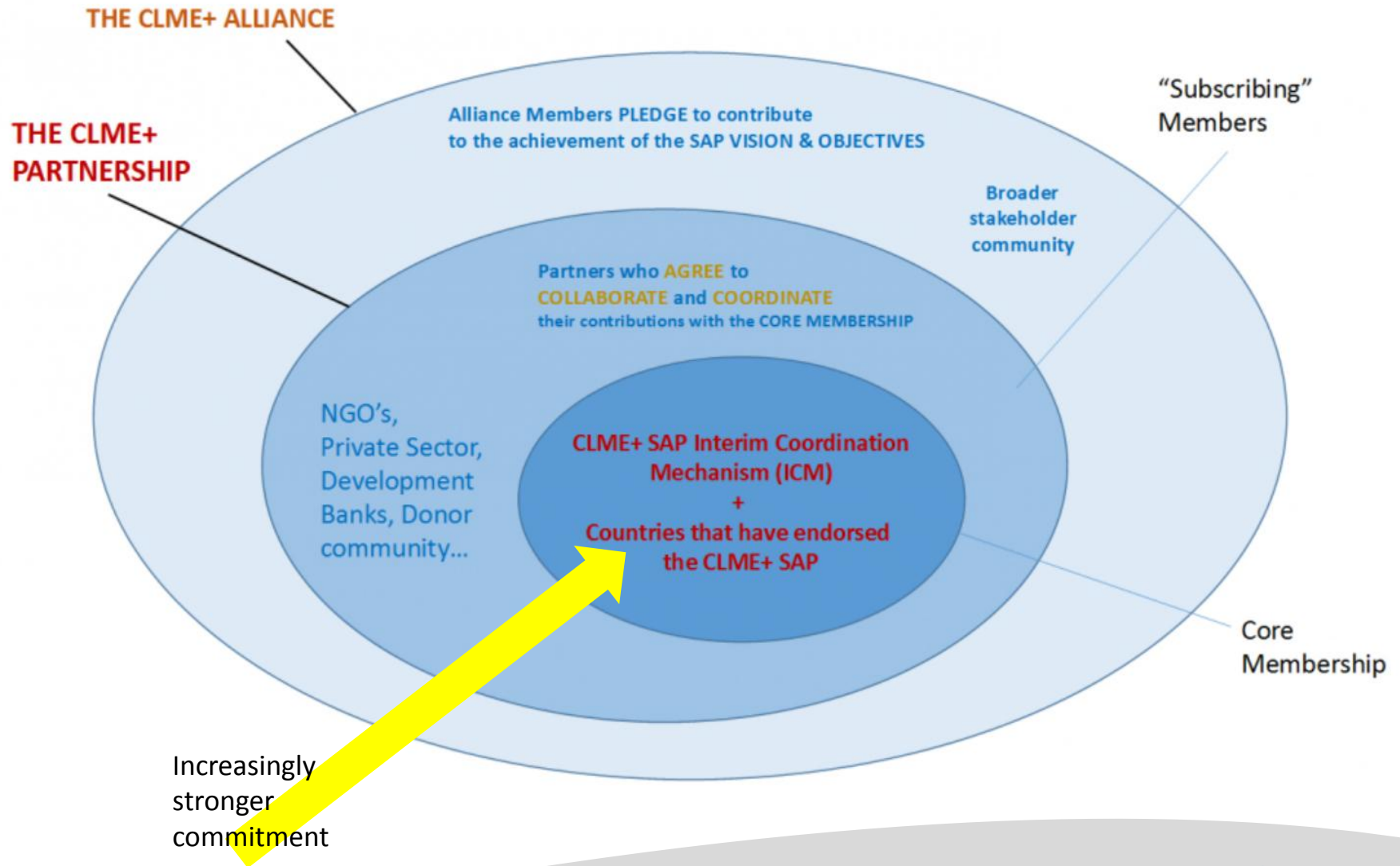
Empowered lives.
Resilient nations.



www.theGEF.org



THE CLME+ PARTNERSHIP



Empowered lives.
Resilient nations.



www.theGEF.org





GLOBAL **ALLIANCE** & **PARTNERSHIP**

ONLINE PLEDGE ON THE CLME+ HUB



Empowered lives.
Resilient nations.



www.theGEF.org



June 2018: First Forum Meeting of the Global Partnership for the CLME+ region

Back-to-back with CLME+ Project Mid-Term Steering Committee Meeting



Empowered lives.
Resilient nations.



www.theGEF.org



CLME+ Project Key output: institutionalizing a

STATE OF THE MARINE ENVIRONMENT AND ASSOCIATED SOCIO-ECONOMICS IN THE CLME+ REGION

collaborative reporting mechanism

...TOWARDS A SUSTAINABLE BLUE ECONOMY



Empowered lives.
Resilient nations.



www.theGEF.org



State of the Marine Environment & Associated Socio-Economics in the CLME+ region

Institutionalize the TDA/SAP approach

What is SOMEE?

A comprehensive, institutionalized and collaborative regional assessment mechanism of the state and governance of the CLME+ shared living marine resources, its ecosystem goods and services and the socio-economic aspects related to their use. It will inform decision-making and create a bridge between the fisheries and environment sectors and other sectors of society.

For whom?

- Governments
- IGO'S
- Donors
- NGO and other supporting organizations

Ownership






For more information:
www.clmeplus.org

Partners?



SCIENCE-BASED OCEAN GOVERNANCE



Regional Workshop – World Ocean Assessment Balneario Camboriu, 2017



Cartagena
Convention
LBS Protocol
SOCAR



World Ocean
Assessment



Cartagena
Convention
SPA Protocol
SOCAR

...
COLLABORATION
(?)

Towards an institutionalized, integrated,
well-coordinated long-term **REGULAR** approach?!



Empowered lives.
Resilient nations.



www.theGEF.org





Empowered lives.
Resilient nations.



www.theGEF.org



CLME+ Project

Caribbean & North Brazil Shelf Large Marine Ecosystems

CLME+ PEG Meeting. Miami, 2-4 October 2017



The CLME+ Hub


Joint Calendar, Documents Library, Projects Database, Partnership Form
(www.proto.clmeplus.org)

10-year Strategic Action Programme

CLME+ Partnership & Alliance

Catalyzing implementation of the Strategic Action Programme for the Caribbean and North Brazil Shelf LME's (2015-2020)

Other Projects and Initiatives...



Empowered lives.
Resilient nations.



www.theGEF.org



Other Projects and Initiatives...

Projects and Initiatives that support the implementation of the CLME+ SAP



YOU ARE HERE: [HOME](#) ▸ [PROJECTS AND INITIATIVES THAT SUPPORT THE IMPLEMENTATION OF THE CLME+ SAP](#)

GEF IWEco

GEF IWEco is a five-year regional multi-focal area project financed under the GEF Focal Areas: International Waters, Land Degradation, Biodiversity, Sustainable Forest Management and the GEF Small Grants Programme.

[READ MORE >](#)

MAR2R

Regional collaboration for the integrated ridge-to-reef management of the transboundary Mesoamerican Reef.

[READ MORE >](#)

The Caribbean Billfish Project, a \$1.95 million exercise supported by the UN and the World Bank, and executed by the Western Central Atlantic Fisheries Commission (WECAFC) in Barbados, proposes a rights-based billfish management

Layers, maps, documents, sources, links and indicators repository to support integrated coastal zone management and ecosystem based management for the CLME+ region.



Empowered lives.
Resilient nations.



www.theGEF.org



Displaying 1-10 of 163 results

1 2 3 ... 17 [Next »](#)

> Action Plan for the Conservation of Marine Mammals (MMAP) in the Wider Caribbean Region

Objectives: The MMAP was developed to provide a framework for activities at the national level through regional and international cooperation| while respecting the sovereign rights of participating governments. Its objectives are: Conservation and recovery of all marine mammal species and populations and protection of their habitats in the region, and the Establishment of regional cooperation programmes to increase scientific| technical| and educational exchange among relevant national| regional and international organizations.

Lead Organization: CEP

Donor:

Geographic Scope: Regional

Status: On-going

> Action Plan for the Improvement of the Caribbean Spiny lobster under the modality of pot fishery with WWFCA

Objectives: To carry out an assessment which will lead to the identification of strengths of the fishery in agreement with the Marine Stewardship Council sustainable standards

Lead Organization: INPESCA

Donor: NFWF

Geographic Scope: National

Status: Pipe-line

> Adaptive capacity for MPA governance in the eastern Caribbean

Objectives: Develop the adaptive capacity of key stakeholders in Grenada for MPA governance mainly through four linked training workshops with follow-up practical learning by doing, Extend the above capacity development to Saint Lucia and St. Vincent and the Grenadines for a limited comparison of MPA sites so as to inform potential replication, Document and foster learning from the outcomes of objectives 1 and 2 regionally and internationally through use of multiple media for communication

SEARCH

RESET

Search For:

Enter search terms

Search in the following fields:

- ☒ All Fields
- ☒ Objective(s)
- ☒ Donor
- ☒ PPI Name
- ☒ Lead Organization
- ☒ Geographic Scope

Status:

- ☒ Completed
- ☒ On-going
- ☒ Ongoing| near completion
- ☒ Pipe-line

ALL

Filter by Participating Country(s):

African and Trinidad and Tobago, Anguilla, Antigua, Antigua & Barbuda, Antigua and Barbuda, Aruba, Bahamas, Barbados, Barbuda, Belize, Belize & Dominican Republic, Bonaire, Brazil, British Virgin Islands, Caicos, Caribbean, CARICOM region, Cayman Islands, Colombia, Costa Rica, Costa Rica and Nicaragua, Costa Rica y Panamá, CRFM Secretariat, CRFM/CARIFORUM Region, Cuba, Curacao, Dominica, Dominican Republic, Eastern Caribbean states, El Salvador, Grenada, Guadeloupe, Guatemala, Guyana, Haiti, Honduras, Jamaica, LAC, Latin America and the Caribbean, Martinique, Mexico, Mexico and Cuba, Montserrat, Nevis, Nicaragua, Panama, Panama and Dominican Republic, Panamá y República Dominicana, Puerto Rico, Saba, Saint Kitts and Nevis, Saint Lucia, Saint Vincent and the Grenadines, Salvador, St. Eustatius, St. Kitts, St. Kitts & Nevis, St. Kitts & Nevis and St. Vincent and the Grenadines, St. Kitts and Nevis, St. Lucia



Empowered lives.
Resilient nations.



www.theGEF.org



Large Marine Ecosystems Hub

A Regional Perspective on the World's Ocean

Caribbean Sea

Partner Logos

Caribbean Sea

The Caribbean Sea LME is a tropical sea bounded by North America (South Florida), Central and South America and the Antilles chain of islands. The LME has a surface area of about 3.3 million km², of which 3.89% is protected, and contains 7.09% and 1.35% of the world's coral reefs and sea mounts, respectively (Sea Around Us 2007). The average depth is 2,200 m, with the deepest part, the Cayman Trench, at 7,100 m. Most of the Caribbean islands are influenced by the nutrient-poor North Equatorial Current that enters the Caribbean Sea through the passages between the Lesser Antilles. A significant amount of water is transported northwestward by the Caribbean Current through the Caribbean Sea and into the Gulf of Mexico, via the Yucatan Current. Run-off from two of the largest river systems in the world, the Amazon and the Orinoco, as well as numerous other large rivers dominates the north coast of South America (Müller-Karger 1993).

Area (km²): 3,305,077
GIS Area (km²): 3,281,451
No of Countries: 45
Coastal Pop: 84,263,359
Area in MPAs:
LME Health:
Main Uses:

» Hide LME Summary

Launch Project Website ↗

Open LME on IW:Learn ↗

LINK TO HUB RATHER THAN PROJECT

Video Fisher's Journey Part 1
Video Fisher's Journey Part 2
Video Two Minutes with Jim Toomey- The True Value of Our Oceans?
Video Wastewater Warning: Health Hazard
Video Land-based sources of Pollution Infographic PSA

Latest News

12 Sep 2017 LAC Connects: 1st Annual Latin America and the Caribbean (LAC) Regional Network Meeting
07 Jul 2017 The Large Marine Ecosystems Approach
27 Jun 2017 Strengthening international cooperation and cooperation for


Main Uses/Iconic Species

This area will feature additional LME specific content, particularly around the main uses (fishing, tourism, industry, recreation) and highlighting any iconic species and unique bio/geological features found in the LME etc.
Format of content TBC, but possibly interactive with the map by overlaying

Scholar Version

This section will contain links to more scientific oriented publications and reports primarily aimed at LME practitioners, marine professionals, academics and researchers.
Format of contents TBC, but most likely links to pdf documents and other

Media





Empowered lives.
Resilient nations.



www.theGEF.org



CLME+ Project

Caribbean & North Brazil Shelf Large Marine Ecosystems

International Partnerships for
Regional Ocean Governance, Cape Town, 2017

Thank you!

Patrick Debels
PatrickD@unops.org

Catalyzing implementation of the Strategic Action Programme for the Caribbean and North Brazil Shelf LME's (2015-2020)